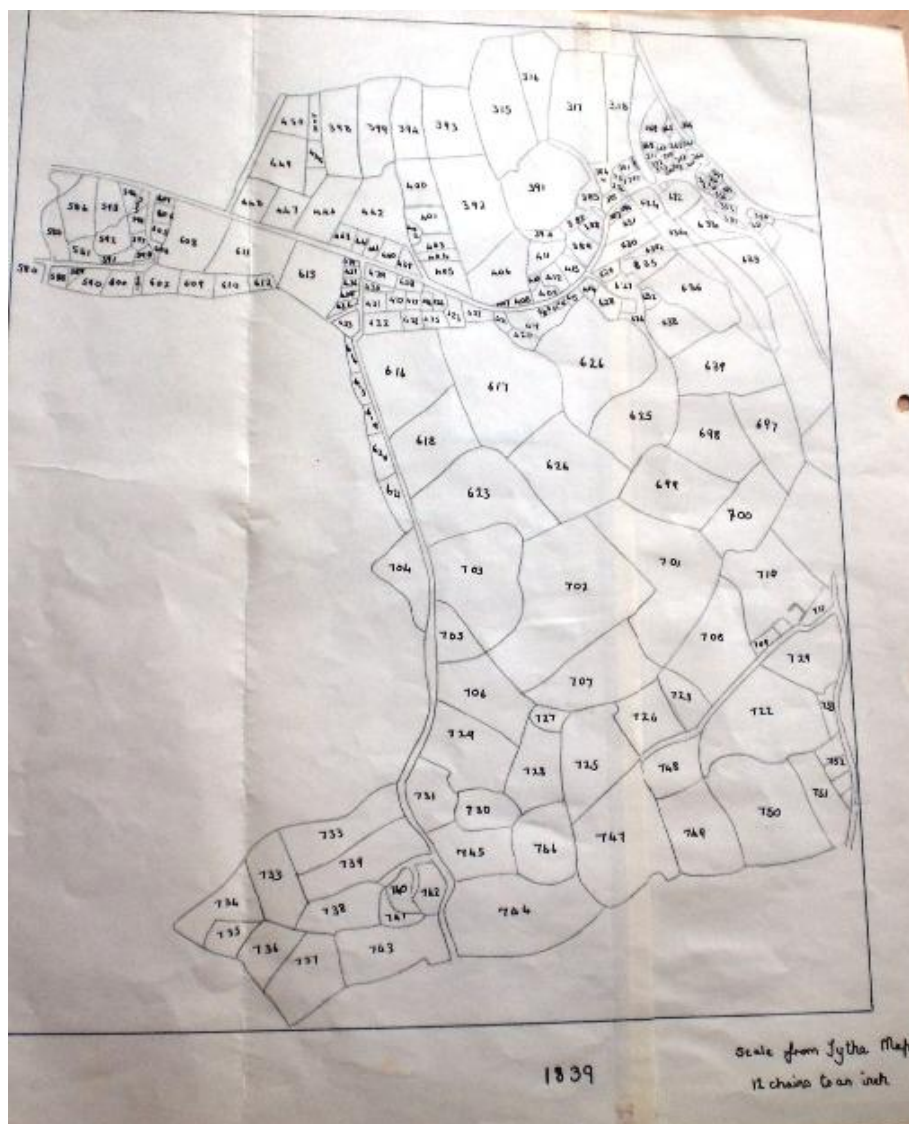


## Appendix 11 pages 177 to 217

### THE HOLLINS



**The Hollins - Tythe Map 1839 – Scale 12 chains to one inch**

The Hollins	
1839 (Tythe Map)	1862 Survey (Additional Information)
315 Wheat Hill	
316 Mowing Piece	
317 Wood Leasow	
318 Long Leasow	
351 House	
352 Slang	
353 Croft	
354 Garden	
355 House	

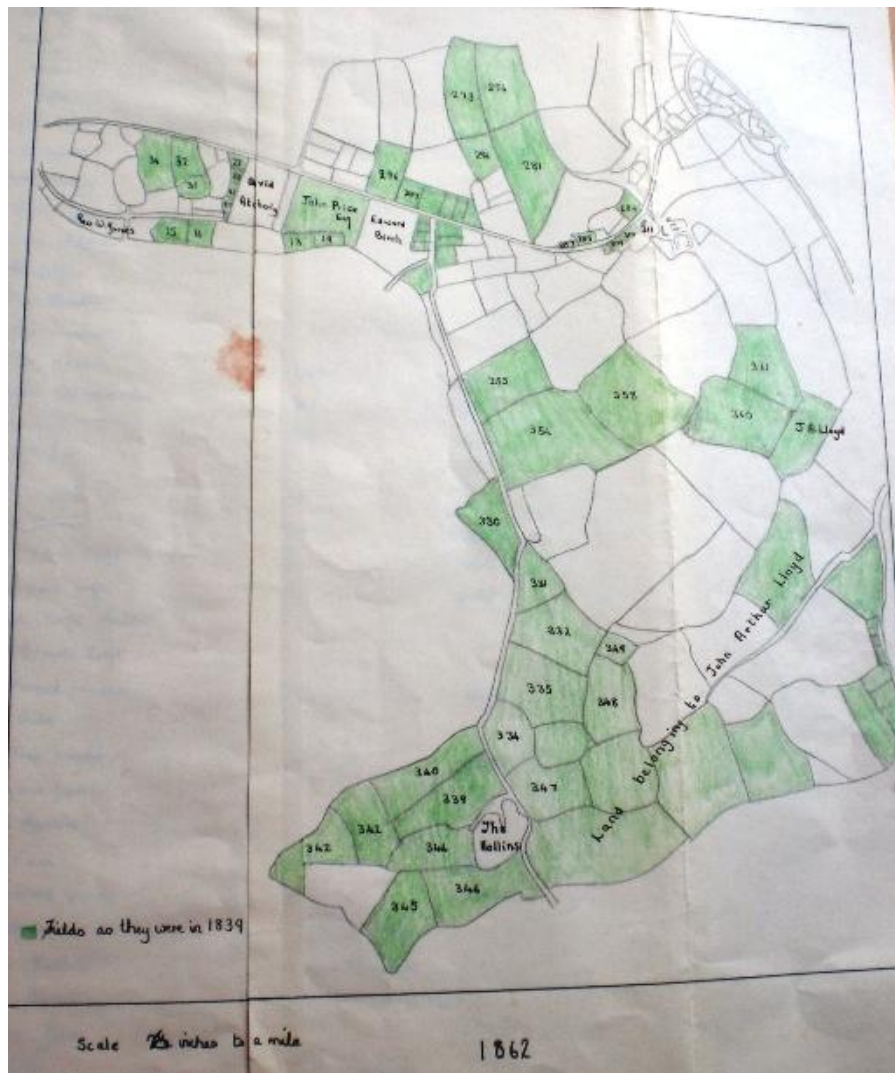
<b>The Hollins</b>	
<b>1839 (Tythe Map)</b>	<b>1862 Survey (Additional Information)</b>
356 House	
357 House	
358 House	
359 Croft	
360 Croft behind the house	
361 House	
362 Garden	
363 Croft	
364 Croft	
365 House	
366 House	
367 Waste land on Middle Hill	
368 House	
369 Garden	
370 Garden	
371 House	
372 Cottage	
373 House	
374 House	
375 House	
381 Croft	
382 Slang	
383 House	
384 House	
384a Wheat field	
385 House	
386 Garden	
387 House	
388 Meadow	
389 House	
390 Plantation	
391 Field behind the stackyard	
392 New Leasow	281 pasture land 11a 0r 8p
393 Long Leasow	
394 Lower Allens Leasow	274 arable land 5a 3r 0p
398 Apple tree field	
399 Lower Wood Leasow	
400 The Higher Allens Leasow	294 Higher Allens Leasow arable 4a 0r 20p
401 The Furlong	
402 House	
403 House	
404 Croft on Middle Wood	
405 Croft on Middle Wood	
406 Higher Lloyds Yard	
407 House	287 0a 1r 23p
408 Cottage	285 0a 2r 39p

<b>The Hollins</b>	
<b>1839 (Tythe Map)</b>	<b>1862 Survey (Additional Information)</b>
409 House	
410 Garden	
411 Lower Lloyds Yard	
412 Little Leasow	
413 House and garden	284 1a 1r 8p
414 Churchyard	311 0a 0r 24p
415 Church yard Croft	310 0a 0r 34p
416 House and garden	309 0a 0r 22p
417 Cottage	
418 Garden	
419 Bankey Field	
420 Croft	
421 Cottage, garden and Croft	
422 Croft	
423 Croft on Middle Hill	
424 House	
425 Croft on Middle Hill	
426 Croft on Middle Hill	
427 Twin Croft	
428 Croft	
429 Croft	
430 Croft	
431 House	
432 Croft on Middle Wood	
433 House	
435 Croft	
436 House	
437 House	
438 Garden on Middle Hill	
439 Croft	
440 House	
441 Two Crofts	
443 Croft	
444 Far field	296 4a 1r 28p
445 Part of an allotment on Middle Wood	
446 Part of an allotment on Middle Wood	
447 Common Field	
448 Common Field	
449 Common Field	
450 Common Field	
453 Common Field	
454 Long Leasow	
455 Stackyard Meadow	
580 Common field	
584 Field by Morris's	34 arable 3a 2r 1p
585 Little field	

<b>The Hollins</b>	
<b>1839 (Tythe Map)</b>	<b>1862 Survey (Additional Information)</b>
587 part of a Croft	
588 Part of a field	
589 Part of field near the house	
590 Field before the door	15 3a 0r 37p
591 Cottage and Croft	
592 Croft	
593 Big field	32 Pasture 3a 0r 11p
595 House	
596 House	
597 House	
598	
599 Slang	
600 Far Pit Field	16 0a 2r 38p
601 Little Meadow	
602 Higher Leasow	
603 House	
604 House	20 0a 1r 18p
605	21 0a 1r 2p
606 House	22 0a 1r 34p
607 House	23 0a 1r 38p
608 Near Common Field	
609 The Yard	18 1a 1r 14p
610 Cottage and Croft	
611 Far Common Field	John Price's land
612 House	19 0a 2r 33p
613 Field Middle Wood	
614 Croft	
615 Croft	
616 Higher Park	355
617 Brick Kiln Leasow	
618 Lower park	
619 Croft	
620 Hollins Croft	
621 Hollins Croft	
623 Park Meadow	354 pasture 11a 0r 37p
624 Wide Park	358 arable 15a 1 r 32p
625 Shut Leasow	
626 Peas Leasow	
627 House and garden	
628 House	
629 Plantation	
630 Field before the house	
631 Field adjoining Mary Griffiths	
631a Lower Meadow	
632 Guest Croft	
633 Mail Leasow	

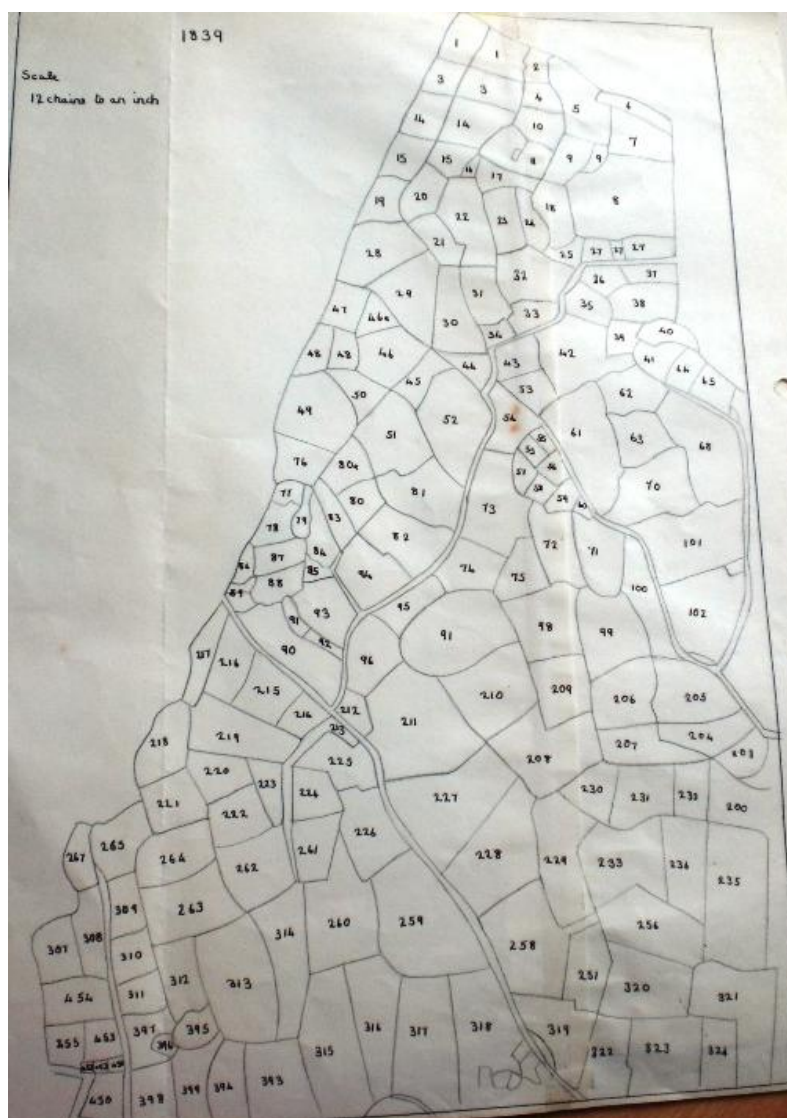
<b>The Hollins</b>	
<b>1839 (Tythe Map)</b>	<b>1862 Survey (Additional Information)</b>
634 Long Meadow	
635 Croft below the Bridge	
636 Big Heady Croft	
637 Stack yard	
639 Moor	
640 Far Marl Leasow	
641 Hill Leasow	
695 Croft	
696 Principals	
697 Big Park field	
698 Little Ox Leasow	361 10a 3r 17p
699 Big Ox Leasow	360 12a 0r 35p
700 Little park field	G A Lloyd
701 Field adjoining Park	
702 Park Wood	
703 Fox Hole	
704 Far Field	
705 Back Lane Meadow	331 Meadow 3a 2r 26p
706 Big Headed Lion	332 arable 9a 3r 25p
707 Field below the park	
708 Big Crifton	G A Lloyd
709 House	
710 Big Meadow	
711 Stackyard and Croft	
712 Brandy House	
713 House	
714 – 5 Houses	
716 – 7 Crofts	
718 Higher Croft	
719 Well Leasow	
720 Bankey Meadow	
721 Harmer Close	
725 Coppie Leasow	
727 park Meadow	349 pasture 1a 2r 3p
728 Little Headed Lion	348 arable 6a 3r 4p
729 Rushy Leasow	333 arable 9a 0r 0p
730 Sandy Bank	
731 Day Pit field	334 arable 6a 3r 28p
732 Long Leasow	340 arable 7a 2r 26p
733 New Breach Croft	341 arable 5a 1r 39p
734 Far Breach Croft	342 arable 5a 1r 33p
735 Breach Croft Meadow	
736 Little Breach Croft	
737 Dog Kennel Leasow	345 arable 7a 1r 14p
738 Lower field	
739 Pear Tree Leasow	339 arable 7a 3r 32p

The Hollins	
1839 (Tythe Map)	1862 Survey (Additional Information)
740 House and garden	
741 Little Meadow	
743 Marl Piece	346 pasture 8a 1r 12p
745 3 <sup>rd</sup> Sheet Groves	347 arable 3a 3r 17p
747 Fox Holes	G A Lloyd
748 Near Foxhole	G A Lloyd
750 Ox Leasow	
751 Gutter field	
752 – 3 Crofts	G A Lloyd
754 Long Harmer Close	
756 Pit Leasow	



**The Hollins – Survey of 1862 Scale 6 inches to one mile**

## BRANDWOOD



**Brandwood – Tythe Map of 1839 Scale 12 chains to an inch**

Brandwood	
1839 Tithe Map	1862 Survey (Additional Information)
1 Far Moor	147 pasture 6a 0r 33p
2 Well Meadow	
3 Near Meadow	146
4 Fiddlers Bridge Meadow	
5 Wynbury Field	
6 Brook Meadow	
7 Rough Moor	163
8 Four Moors	
9 John Wynn's Breakfast	

<b>Brandwood</b>	
<b>1839 Tithe Map</b>	<b>1862 Survey (Additional Information)</b>
10 The Pig Field	
11 Pigs Croft	
14 Moor Pasture	145 0a 2r 37p
15 Moor Pasture	144 6a 0r 35p
16 Road Croft	155
17 Halls Field	156 3a 1r 12p
18 Higher Ground	
19 Moor	0a 1r 7p
20 The Little Husk	
21 Near Little Husk	
22 Big Hark	
23 Old House Field	
24 Yew Tree Field	
25 Woodfire Bank	
27 Stackyard Field and Croft	
28 Alder Tree Moor	139 pasture 8a 0r 22p
29 Big Moor	138 pasture 8a 3r 22p
30 Barn Yard	136 arable 7a 2r 6p
31 Gravel Hole Field	135 arable 4a 2r 9p
32 Green Field	
33 Kiln Croft	134 arable 3a 2r 0p
34 House	
35 Seaky Croft	
36 Field before the house	
37 Sleep field	173 arable 2a 3r 15p
38 Meadow	
39 Hanmers Meadow	
40 Rogers Meadow	
41 Nunnerley Meadow	
42 Big Meadow	
43 Little Meadow	200
44 Croft adjoining Flash	
45 Little Meadow	125 pasture 3a 0r 21p
46 Little Meadow	124 pasture 4a 1r 37p
46a Mowing Meadow	123 meadow 4a 7r 9p
47 Far Moor	122 pasture 4a 3r 4p
48 Near Moor and Middle Moor	121 pasture 3a 1r 33p meadow 2a 1r 18p
49 Middle Moor	118 pasture 7a 1r 32p
50 Far Moor	
51 The Six Acres	
52 Big Field	130 arable 12a 0r 22p
53 Colts Croft	207 arable 3a 2r 17p
54 Pit Field	
55 House	
56 Croft below the garden	
57 Top Croft	



<b>Brandwood</b>	
<b>1839 Tithe Map</b>	<b>1862 Survey (Additional Information)</b>
58 Middle Croft	
59 Long Croft	
60 3 cornered piece	
61 Field near Eytons	204 Field near Wolryches pasture 13a 1r 0p
62 The Rough	
63 Little Square Field	
64 Rogers Croft	
65 Rogers Field	
68 Field adjoining Wrights	202 Houlston Field arable 14a 3r 0p
70 Ten acres	201 arable 11a 3r 33p
71 The Sling	212 arable 6a 2r 12p
72 The six acres field	211 arable 7a 0r 38p
73 Far Field	
74 New Field	
75 Field adjoining Mr Shingler's Coppy	210 Field adjoining Shinglers arable 5a 2r 27p
76 New Moor	117 pasture 5a 1r 15p
77 New Meadow	
78 Big Leasow	Peter Shinglers
79 Long Croft	
80 Higher Billings Croft	
81 The eight acres	
82 Mansells Field	
83 Manure Leasow	116 arable 2a 3r 10p
84 Barn yard	
85 House	
86 Marl Piece	
87 Footway Leasow	
88 Clover Croft	
89 House	
90 New Leasow	
91 Near Long Croft	
92 Priscilla's Croft	
93 Big Field	
94 Pear Tree Leasow	115
95 Sharrals Croft	
96 Far Wood Leasow	
97 Coppy Field	
98 Upper Footway field	
99 The Sluggs	
100 Part of the Sluggs	
101 Pit Field	200
102 Warwick Field	198
201 Part of Barn Croft	
202 Croft	
203 Part of Barn Field	
204 Part of Long Field	

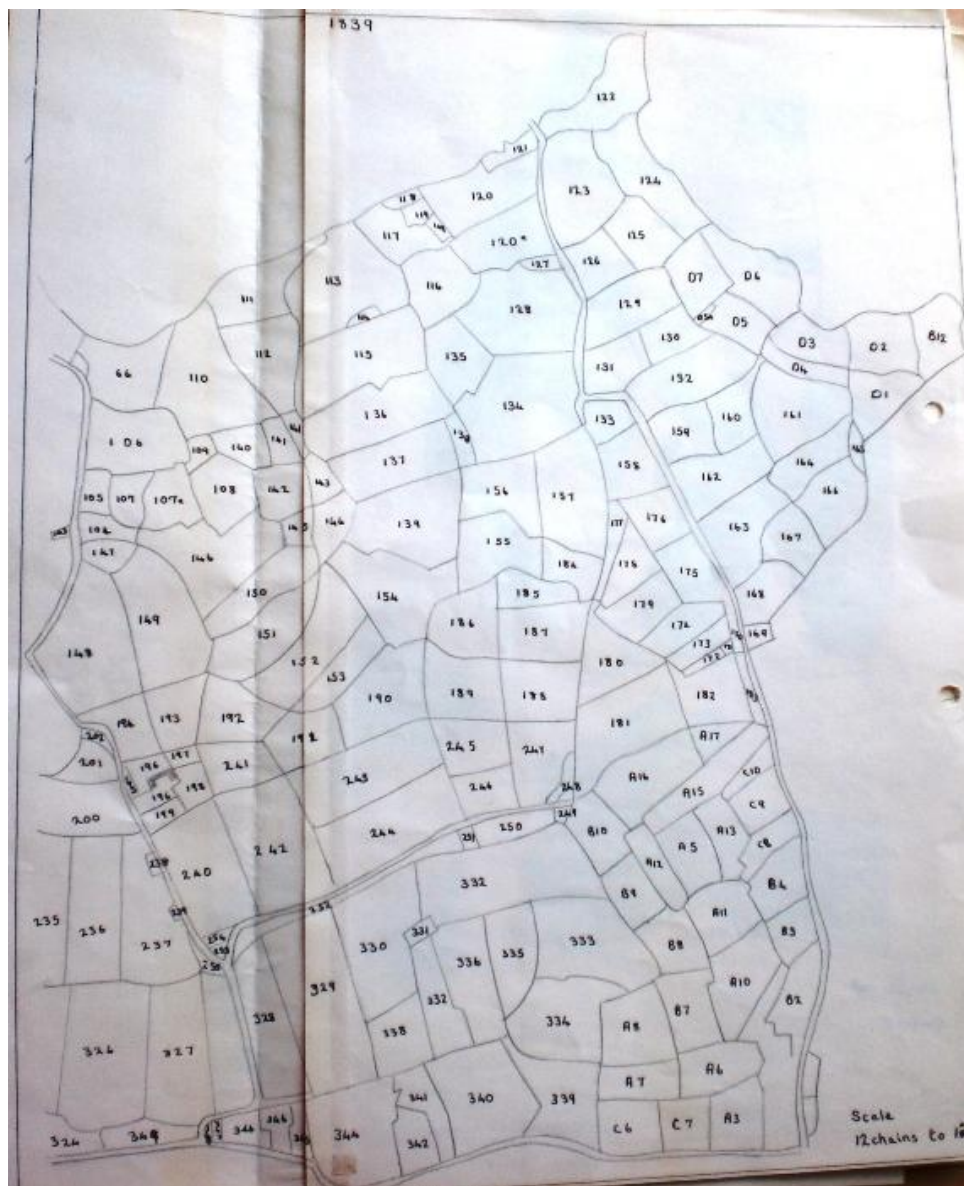
<b>Brandwood</b>	
<b>1839 Tithe Map</b>	<b>1862 Survey (Additional Information)</b>
205 Part of New Leasow	
206 part of New Leasow	
207 Part of Long Field	
208 Bringwyas	258
209 Lower Footway Field	
210 Farfield	
211 Broomy Leasow	
212 Old House Croft	
213 House	
214 Orchard	96 Orchard Piece pasture 2a 2r 15p
215 Moss Pit Leasow	97 5a 1r 14p
216 Cherry Leasow	99 arable 4a 3r 29p
217 The Long Leasow	100
218 Bankey Field	89 arable 6a 1r 33p
219 Well Leasow	98 arable 9a 2r 25p
220 Near Maddox Leasow	
221 4 acres	90 arable 4a 2r 2p
222 Little Maddox Leasow	
223 Little Wood Leasow	
224 Little Club Leasow	
225 Stackyard Meadow	
226 Club Meadow	
227 Bringwins	260 Bryn Gwyns pasture 13a 0r 15p
228 Wood Leasow	
229 Mall Leasow	255 pasture 9a 3r 27p
230 Little Croft	
231 College	
232 Parsons Croft	
233 Far College	254 arable 11a 3r 22p
234 Marsh	253 arable 8a 7r 20p
235 The Marsh	219 arable 15a 1r 16p
256 Marsh Mourth	252
257 College Stiles	
258 Pembrook Croft	
259 Rail Piece and Far Wood Leasow	261
260 Club Meadow	
261 The Climley	
262 The Big Wood Leasow	
263 Field adjoining Mealoves	
264 Field adjoining Stanways	
265 Lower House Croft	
267 Old House Croft	
307 Six acres	79 pasture 4a 2r 22p
308 Lane Field	80 pasture 4a 3r 30p
309 Field adjoining Fox's	266 arable 3a 0r 6p
310 Far Field	

<b>Brandwood</b>	
<b>1839 Tithe Map</b>	<b>1862 Survey (Additional Information)</b>
311 Near Bankey Leasaw	
312 Big Meadow	
313 Wood Ground	261 pasture 19a 3r 30p
314 Wood Ground	263 pasture 8a 2r 30p
315 Wheat Hill	
316 Mowing Piece	
317 Wood Leasow	
318 Long Leasow	
319 Cross Field	
320 New Leasow	
321 Far Within Hill	
322 Hill Leasow	
323 Hill Field	
324 Within Hill	
393 Long Leasow	
394 Lower Allens Leasow	
396 House	
397 Field behind House	
398 Apple Tree Field	
399 Lower Wood Leasow	
450 Common Field	68
451 Croft	
452 House	
453 Field at the back of the House	72
454 Long Leasow	74
455 Stackyard Meadow	71
<p>The road which on the 1839 map goes alongside fields 102, 101 and 68 is not so long on the 1862. This suggests that the road had become overgrown through lack of use. Another road, which is on the 1839 map and not on the 1862 map, is the one which passes along fields 225, 224 and 261. Quite a lot of the 1862 map is the same as that of 1839 and where changes have been made are usually to make fields bigger or hedges straighter. In this area there are some slight changes in field names.</p>	



**Brandwood – Survey of 1839 6 inches to one mile**

## SLEAP AND HOULSTON



Sleaf and Houlston Tythe Map 1839 Scale 6 inches to one mile

Sleaf and Houlston	
1839 Tythe Map	1862 Survey (additional information)
D1 Rough Field	
D2 Footroad Field	
D3 Banky Field	
D4 Slang	
D5 Newfield	
D5a Nough	
D6 Floated Meadow	
D7 Far Field	
66 The Near Lessage	

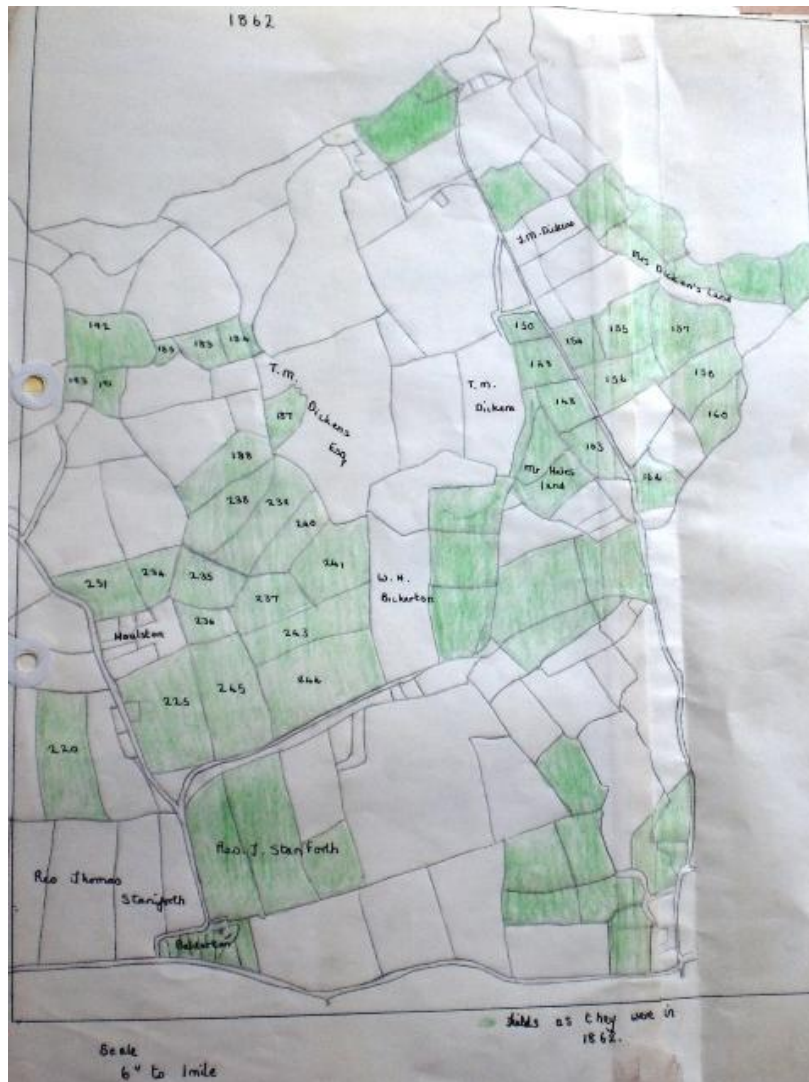
<b>Sleap and Houlston</b>	
<b>1839 Tythe Map</b>	<b>1862 Survey (additional information)</b>
103 Garden	
104 House	
105 Little Meadow	193 pasture 2a 1r 1p
106 Barn Yard	192 pasture 10a 2r 23p
107 Clover Field	191 pasture 3a 0r 13p
107a Bean Field	
108 Stubble Field	
109 Banky Meadow	182 pasture 1a 1r 12p
110 Big Lessage	
111 Big Lessage	
112 Far Lessage	
113 The Lessage	
114 Plantation	
115 Near Cow Lessage	
116 The Patch	
117 Honey Croft	
118 Croft	
119 House	
120 Way Field	
121 Way Field Croft	
122 The Water Meadows	
123 Park Field	
124 Park Meadow	
125 Lower Hayes	
126 and 7 Plantation	
128 Big Bushes	
129 Billmarsh Meadow	
130 Lower Marl Piece	
131 Higher Marl Piece	
132 Long Field	
133 Top Field	150 arable 3a 3r 4p
134 Big Wickey	
135 Little Wickey	
136 Middle Cow Leasow	
137 Further Cow Leasow	
138 Plantation	
139 Clover Heaps Gorse	
140 Near Partridge Meadow	183 pasture 4a 0r 7p
141 Near Partridge Meadow	184 meadow 3a 0r 10p
142 Cows Pasture	
143 Little Leasow	
144 Far Cow Pasture	187 pasture 4a 0r 10p
145 Rushy Meadow	
146 Near Coppy Field	
147 Brick Yard	
148 Pools adjoining road	

<b>Sleap and Houlston</b>	
<b>1839 Tythe Map</b>	<b>1862 Survey (additional information)</b>
149 The Pools	
150 Far Coppy Field	188 arable 8a 1r 0p
151 Seven Acres	238 meadow 8a 3r 18p
152 Little Meadow	239 meadow 11a 1r 28p
153 Old Meadow	240 pasture 6a 1r 6p
154 Further Heaps Gorse	
155 Near Heaps Gorse	
156 Middle Heaps Gorse	
157 Big Heaps Gorse	
158 Pit Field	148 arable 6a 1r 18p
159 Square Field	154 arable 5a 2r 34p
160 Brick Kiln Field	155 arable 7a 0r 18p
161 Ox Pasture	157a arable 13a 1r 10p
162 Rye Grass Pasture	
163 Cow Pasture	
164 Way Field	155 arable 6a 3r 10p
165 Little Meadow	
166 Lyons Bank	160 arable 2a 1r 11p
167 Brick Kiln Croft	161 arable 5a 2r 23p
168	164 pasture 5a 2r 22p
169 Stackyard and Croft	
170-1 Houses	
172 Croft	
173 Three acres	
174 Pit Field	
175 Pit Meadow	163 pasture 6a 2r 35p
176 Meadow Piece	148 arable 6a 0r 8p
177 Old Road	
178 Five Acres	
179 Six Acre	
180 Far Marsh adjoining Shone	
181 Far Marsh adjoining Shone	
182 Near Marsh adjoining Shone	
183 House and garden	
184 Little Heaps Gorse	
185 Sleap Croft	
186 Sleap Field	
187 White Field	
188 Far Witherage Field	
189 Near Field	
190 Wood Leasow	241 meadow 11a 2r 25p
191 Marl Bank	237 arable 6a 0r 33p
192 Six Acres	
193 Near Poole Croft	234 pasture 4a 2r 5p
194 Upper Poole Croft	231 pasture 5a 2r 4p
195 House and garden	

<b>Sleap and Houlston</b>	
<b>1839 Tythe Map</b>	<b>1862 Survey (additional information)</b>
196 House	
197 Croft below Stackyard	
198 Croft	
199 Garden and Croft	
200 Tailors Field	
201 Pt of Barn Croft	
202 Croft	
235 The Marsh	
236 The Farthing	220
237 Near Farthing	
238 Long Croft	
239 House	
240 Cow Leasow	225 Cow Leasow 13a 0r 20p
241 Cockpit	236 Cockpit pasture 4a 2r 0p
242 Gorsy Leasow	245 arable 14a 3r 16p
243 Little Swidy	243 arable 11a 1r 5p
244 Big Swidy	244 arable 15a 1r 23p
245 Far Rocks	
246 White Rocks	
247 Witherage Field	
248 House and garden	
249 Patch on Shone	
250 Witherage Green Field	
251 House	
252 Plantation	
253-4 Houses	
255 Plantation	
324 Withen Hill	
325 Near Withen Hill	
326 Crifton	
327 Kiln Meadow	
328 Pink Yard	Rev T Stanford
329 Adder Field	
330 Near Cow Leasow	
331 Plantation	
332 Big Cow Leasow	
333 Further Astenfield	
334 New Astenfield	
335 Rough Croft	
336 Apple Tree Meadow	
337 Apple Tree Leasow	
338 Little Cow Leasow	
339 Long field	
340 Well field	
341 Birch Croft	
342 Balderton Croft	

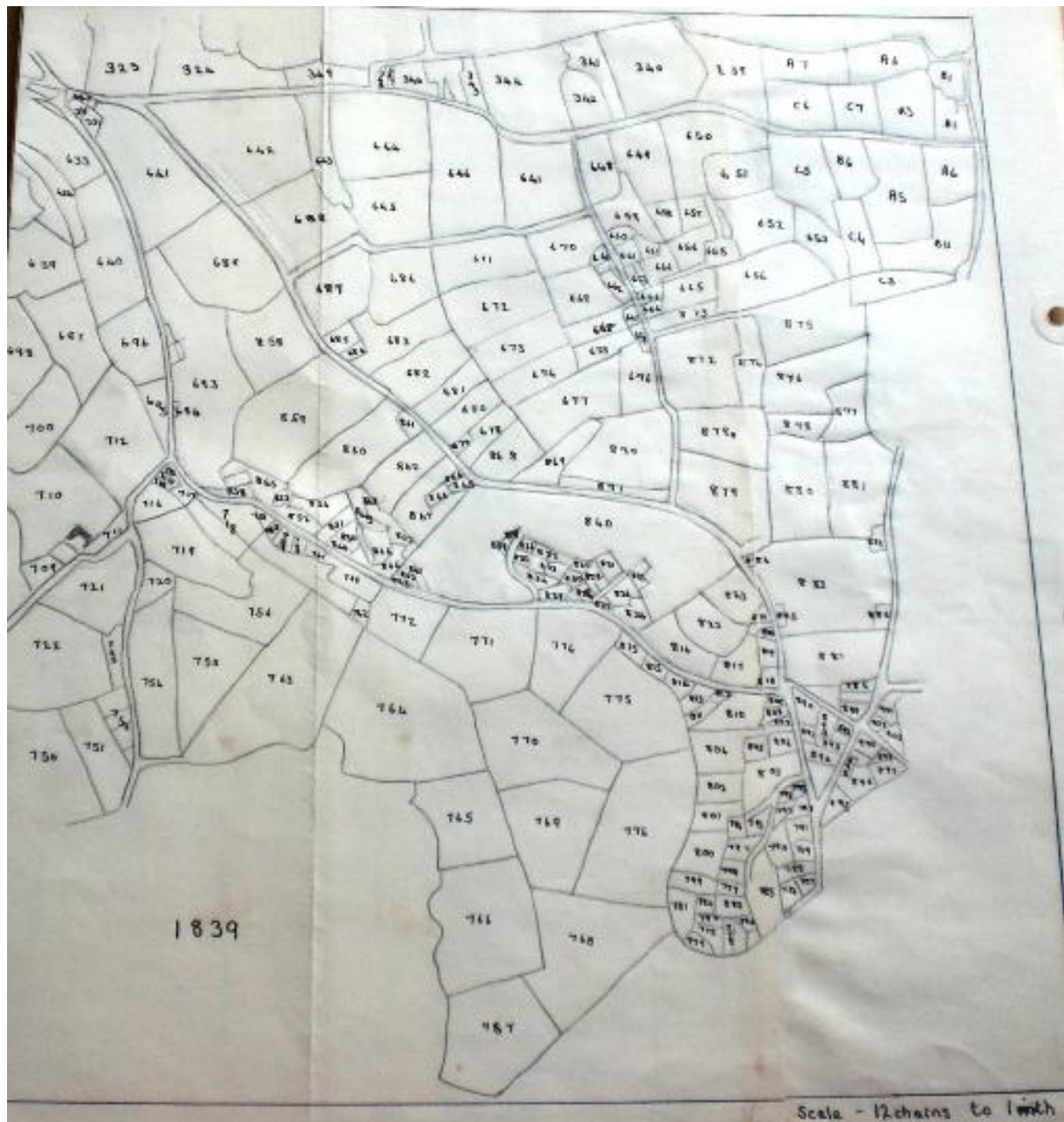


Sleap and Houlston	
1839 Tythe Map	1862 Survey (additional information)
344 Broomy Leasow	
345 Croft	Rev Stainforth
345 Croft	
346 House	Rev Stainforth
347 Garden	
348 Houses	
349 Within Hill Meadow	
<p>The road which goes by fields 147, 104, 105 and 106 on the 1839 map is no longer in existence in 1862. A new road was made between 1839 and 1862 to straighten the road which runs along field 131 of 1839. This area was one of change as about half the map was the same at both dates. The trend was towards larger fields.</p>	



**Sleap and Houlston Survey of 1862 Scale 6 inches to one mile**

## HARMER HILL



**Harmer Hill Tythe Map 1839 Scale 12 chains to one inch**

Harmer Hill	
1839 Tythe Map	1862 Survey (additional information)
A1	
A2	
A4 W Teece	
A5	
A6	
A7	
C3 W Teece	

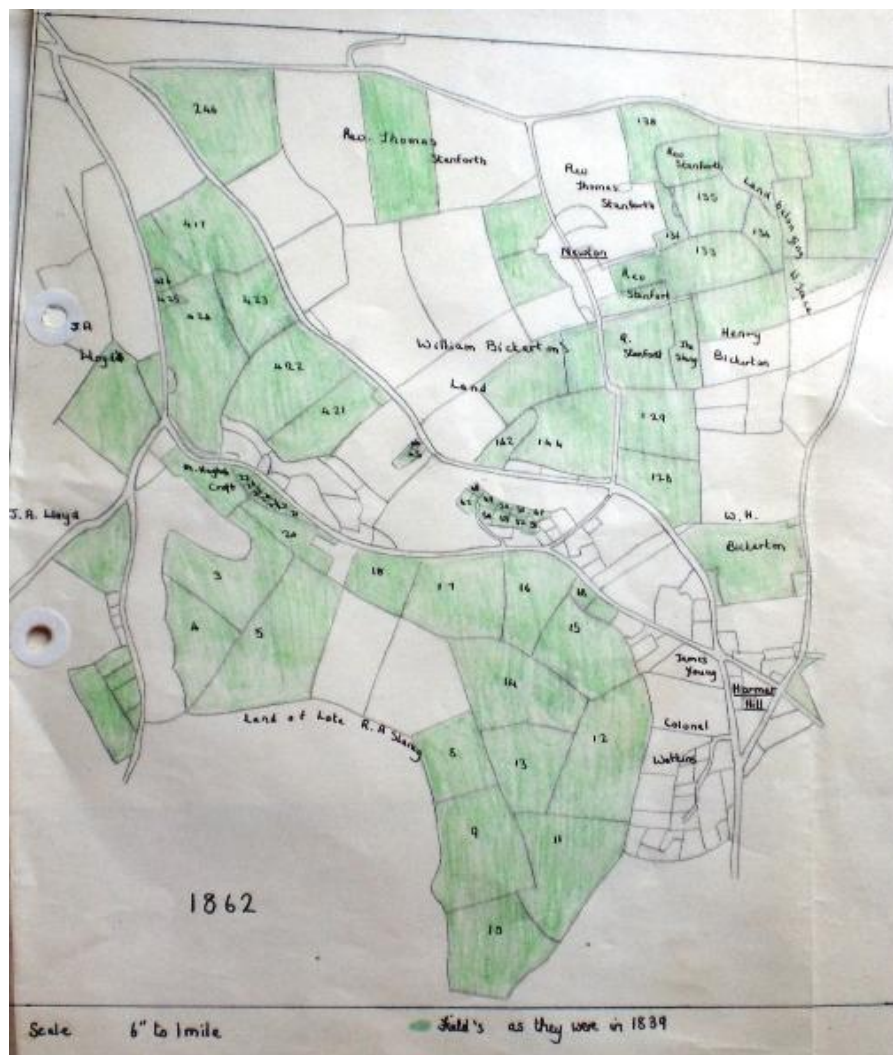
<b>Harmer Hill</b>	
<b>1839 Tythe Map</b>	<b>1862 Survey (additional information)</b>
C4	
C5 W Teece	
C6	
B11 W Teece	
B6	
323 Hill Field	
324 Within Hill	
339 Long Field	
340 Well Field	
341 Buch Croft	
342 Balderton Croft	
344 Broomy Leasow	
345 Croft	
346 and 8 Houses	
347 Garden	
349 Within Hill Meadow	
350 – 1 Houses	
633 Mail Leasow	
634 Long Meadow	
639 Moor	
640 Far Marl Leasow	
641 Hill Leasow	
642 Big Leasow	246
643 Little Drayton Hill	
644 Big Drayton Hill	
645 Birch Hill	
646 Grig Leasow	Rev Thomas Stanforth
647 Marl Piece	
648 Road Croft	
649 Field adjoining road	
650 Docky Leasow	138 arable 9a 2r 13p
651 Far Croft	Rev J Stanforth
652 Rushy Meadow	135 pasture 7a 12r 7p
653 Lower Meadow	
654 Marl Piece	
655 Croft	
656 Croft	
657 Far Pit Field	
658 Near Pit Field	
659 Crooked Piece	
660 Wash Pit Croft	
661 Croft	
662 – 3 houses	
664 Croft	
665 The Meadow	
666 – 7 houses	

<b>Harmer Hill</b>	
<b>1839 Tythe Map</b>	<b>1862 Survey (additional information)</b>
668 Caves Croft	
669 Goosy Croft	William Bickerton
670 Barn Yard	
671 Smiths Piece	
672 Higheys Piece	
673 Yards Cord	
674 Bankey Leasow	
675 Long Croft	
676 Garden Piece	William Bickerton
677 Bull Meadow	
678 Footway Croft	
679 House	
680 Middle Piece	
681 Park Sides	
682 Clernley Park	
683 Wycherleys Croft	
684 – 5 Houses	
686 Upper Smiths Piece	
687 Newtons Piece	
688 Long Furlong	
689 Second Hill Field	417 arable 12a 5r 7p
690 Garden	
691 – 2 Houses	
693 Plantation	432
694 House and garden	427 1a 0r 32p
695 Croft	428 1a 1r 8p
696 Principals	
697 Big Park Field	
698 Little Ox Leasow	
700 Little Park Field	
709 House	
710 Big Meadow	
711 Stackyard and Croft	
712 Brandy Leasow	J A Lloyd
713 – 5 houses	
716 Croft	
717 Croft	
718 Higher Croft	Mr Hughes Croft 4a 6r 18p
719 Well Leasow	
720 Banky Meadow	
721 Harmer Close	
722 Horse Pasture	
750 Ox Leasow	
751 Gutter Field	G A Lloyd
752 Croft	
753 House	

<b>Harmer Hill</b>	
<b>1839 Tythe Map</b>	<b>1862 Survey (additional information)</b>
754 Long Harmer Close	
755 Three Cornered Leasow	
756 Pit Leasow	Pasture
757 house	28 0a 2r 37p
758 Two Crofts	27 0a 2r 5p
759 house	26 0a 1r 14p
760 Two Crofts	24 0a 1r 7p
761 House and garden	21 0a 1r 14p
762 House and garden	
762a Little Meadow	20 Little Meadow 3a 16r 0p
763 Rushy Meadow	5 pasture 18a 2r 26p
764 Rushy Moor	
765 Little Tailors Piece	8 arable 9a 0r 5p
766 Big Tailors Piece	9 14a 1r 30p
767 Pimhill Meadow	10 11a 2r 2p
768 Long Harmer	11 arable 18a 0r 36p
769 Plantation	13 9a 3r 16p
770 The Moss	14 pasture 14a 2r 7p
771 Pryce's Leasow	17 12a 0r 13p
772 Barn Yard	18 6a 0r 12p
774 Bells Yard	16 10a 0r 0p
775 Grassy Leasow	15 arable 10a 3r 12p
776 Salt Piece	12 arable 17a 0r 17p
777 Croft	
778 House	
779 – 82 Crofts	
783 House, garden and croft	
784 House	
785 Croft	
786 House	
787 Upper Croft	
788 Middle Croft	
789 Croft	
790 Lower Field	
791 – 6 Houses	
797 – 8 Crofts	
799 Far Field	
800 Fourth Field	
801 Third Field	
802 Second Field	
803 Croft	
804 First Field	
805 – 6 Crofts	
807 – 8 Houses	
809 House and smithy	
810 – 11 Crofts	

<b>Harmer Hill</b>	
<b>1839 Tythe Map</b>	<b>1862 Survey (additional information)</b>
812 House, garden and croft	
813 – 4 Crofts	
815 Two Crofts	
816 Field	
817 Near Common Field	
818 House, garden and croft	
819 Croft	
820 House, garden and croft	
821 House, garden and croft	
822 Plantation	
823 Wink Hill Bank	
824 Far Croft	
825 – 9 Houses	
830 2 Crofts	
831 Croft	
832 Two Crofts	
833 Two Crofts	
834 Houses	
835 Top Croft	
836 Near Croft	
837 House	
838 Croft	
839 House and garden	
840 Plantation	
841 – 3 Houses	
844 House, garden and croft	
845 Plantation	
846 – 9 Crofts	
850 House	
851 Croft	
852 Meadow	
853 House	
854 Big Field	
855 Stone Rock	
856 - 7 Houses	
858 Third Hill Field	423 arable 8a 2r 3p
859 Fourth Hill field	arable 14a 0r 10p
860 Far Hill Field	arable 8a 3r 10p
861 House	
862 Hill Leasow	
863 Higher Crofts	
864 House	46 0a 0r 38p
865 House and garden	45 0a 2r 36p
866 Croft	
867 Hill Croft	
868 Dee Bank	

<b>Harmer Hill</b>	
<b>1839 Tythe Map</b>	<b>1862 Survey (additional information)</b>
869 The Slang	William Bickerton
870 Acarth Piece	
871 House	
872 Square Field	
873 Walmsley Croft	
874 The Slang	
875 Near Cow Leasow	
876 Far Cow Leasow	
877 The Last Skin	
878 The Last Skin Croft	
879 Heath Price	
880 Upper White Horse field	
881 Lower White Horse Field	
882 House	
884 Independent Chapel	
885 – 6 Houses	
887 Birds Piece	
888 House and Smithy	
889 House, garden and croft	
890 Harmer Hill Croft	
891 Croft	
892 House	
893 3 Crofts	
894 House	
895 Triangle Croft	
896 Croft	
897 Slang	
898 Croft	
899 House	
900 Croft	
901 part of croft	
902 garden	
903 croft	
<p>A large area of the 1862 map is the same as that of 1839. In the village of Harmer Hill there are far more buildings or small plots of land at the later date than the former, apart from this the fields where they have changed are larger.</p>	



**Harmer Hill Survey of 1839 Scale 6 inches to one mile**